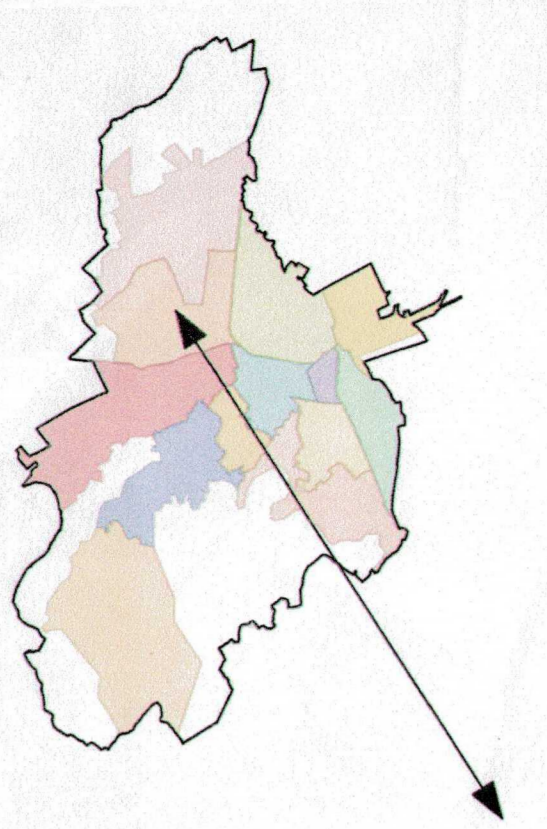











# Zona Stupini (Sud)

Scara 1:6.000  
0 300 600 900 1200  
Metri



## Legenda

-  ARTERE
-  PR\_HIDROGRAFII
-  CONSTRUCTII
-  HIDROGRAFIE
-  ZONA INUNDABILA
-  TRASEU EVACUARE
-  PUNCTE\_ALARMARE
-  HIDRANTI
-  LIM\_ADMINISTRATIVA
-  RAION DE EVACUARE
-  SISTEME DE ALARMARE

